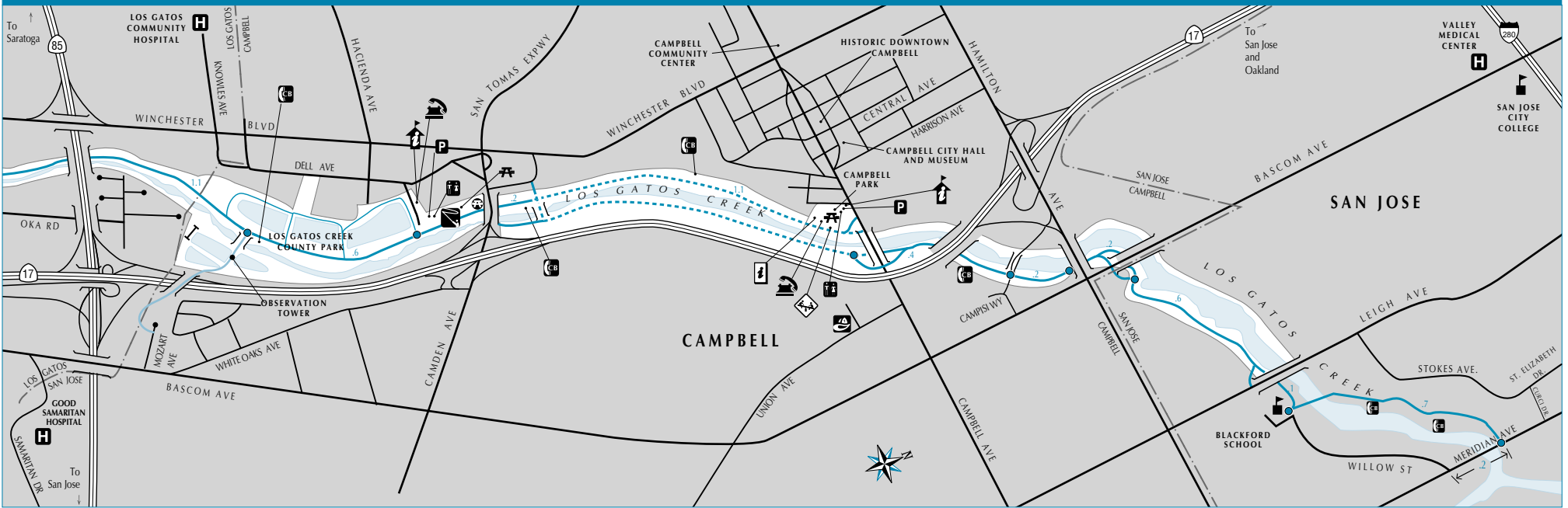
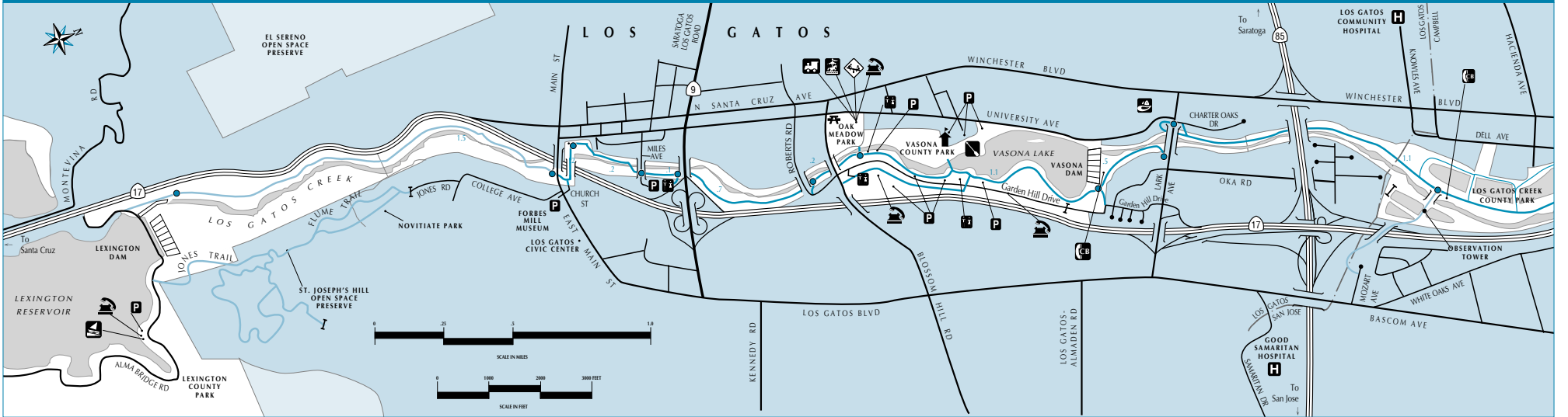


LOS GATOS CREEK TRAIL
































LOS GATOS CREEK TRAIL



See next page for map legend

L E G E N D

	Ranger Station See "Important Numbers" for telephone numbers		Two Lane Paved Road
	Park Entrance Kiosk/ Information		Paved Multiple Use Trail
	Restrooms		Paved Path
	Public Telephone		Footpath (<i>Nature Trail</i>)
	Call Box		PAR Course
	Parking/Trail Access		Trail Distance (<i>miles</i>)
	Information Board		Creek
	Picnic Area		Private Property
	Children's Playground		Other Public Lands
	Boat Launch		Gate
	Carousel		Railroad
	Fishing		Railroad Station
	Casting Pond		Fire Station
	Boat Rentals		Hospital
			Reserverd Group Area