

**EXTRAORDINARY CIRCUMSTANCES EVALUATION INFORMATION SUBMITTAL
FOR CATEGORICAL EXCLUSION OF AIRPORT PROJECTS**

South County Airport
Rehabilitate Runway 14-32 Pavement and Construct Access Road
May 24, 2010

V. PROJECT INFORMATION AND EXTRAORDINARY CIRCUMSTANCE INFORMATION SUBMITTAL .

A. Airport/Sponsor/Address/Contact Information:

Carl Honaker
Director of County Airports
2500 Cunningham Ave.
San Jose, CA 95418
(408) 918-7700
(408) 918-7711
carl.honaker@rda.sccgov.org

B. Proposed Project Description/Purpose & Need for Project:

Runway 14-32 pavement has reached the end of its useful life and will require rehabilitation and asphalt overlay. The project will also entail construction of a new paved access road connecting the transient apron and hangar area to an existing access road parallel to Murphy Ave.

This project has the following components:

- Runway rehabilitation/asphalt overlay
- Construction of new access road

C. Identify the appropriate category for the proposed project:

(2) Approval of federal funding for airport development

D. Identify the applicable Categorical Exclusion:

Construction of a new or repair of an existing taxiway, runway or apron is specifically identified in paragraph 310e of FAA Order 1050.1E. This project is not listed in paragraph 401 as a project normally requiring an environmental assessment. Available data does not indicate that the project would involve any of the conditions (listed in paragraph 501) that would normally require and EIS.

E. Review of Extraordinary Circumstances (FAA Order 1050.1E paragraph 304): Include a description of the project site as it relates to each of the following resource categories:

1. AIR QUALITY – Paragraph 304g

South County Airport is located in the San Francisco Bay Air Basin and is under the jurisdiction of the Bay Area Air Quality Management District. The Airport and vicinity are listed for state and federal non-attainment for 8-hour Ozone and PM2.5 and is listed as attainment or unclassified for all other criteria pollutants. Runway 14-32 rehabilitation will occur on existing pavement. Construction of the paved access road to the transient aircraft apron and hangar area will replace the current gravel road and may help reduce particulate matter. Air quality impacts will be temporary ones associated with construction.

2. COASTAL RESOURCES – Paragraph 304c

South County Airport is not located in a Coastal Management Zone. The nearest coastal area is roughly 16 nautical miles away.

3. DEPARTMENT OF TRANSPORTATION SECTION 4(f) – Paragraph 304b.

The projects addressed by this submittal are on Airport property. These projects would not directly or indirectly use any other public lands.

4. NATURAL RESOURCES AND ENERGY SUPPLY – Paragraph 304c.

The principle material used in these projects will be asphalt. This material is not in short supply. There will not be a change in ongoing energy use due to these projects.

EXTRAORDINARY CIRCUMSTANCES EVALUATION INFORMATION SUBMITTAL FOR CATEGORICAL EXCLUSION OF AIRPORT PROJECTS

5. FARMLANDS – Paragraph 304c.

No part of the Airport is currently farmed. The projects are either maintenance or creation of an internal service road. The projects will not affect directly or indirectly affect farming on adjacent parcels.

6. FISH, WILDLIFE, AND PLANTS – Paragraph 304c.

A search of the California Department of Fish and Game's Natural Diversity Data Base on May 20, 2010 found three sensitive wildlife species and two plant species of concern in the vicinity of the airport.

Special Status Wildlife Species

- California tiger salamander (*Ambystoma californiense*)
- California red-legged frog (*Rana draytonni*)
- Bay checkerspot butterfly (*Euphydryas editha bayensis*)

Special Status Plant Species

- Santa Clara Valley dudleya (*Dudleya setchellii*)
- Showy Rancharia clover (*Trifolium amoenum*)

The runway rehabilitation would occur on existing airfield pavement. The access road to the hangar area will replace an existing gravel road on the same alignment.

7. FLOODPLAINS – Paragraph 304c.

According to the FEMA Flood Insurance Rate Map 06085C0628H, the project area is located in Zone D, areas in which flood hazards are undetermined, but possible. See attached FIRMette.

8. HAZARDOUS MATERIALS, POLLUTION PREVENTION, AND SOLID WASTE -- Paragraph 304k.

A May 20, 2010 search of the State of California Department of Toxic Substances Control's Envirostor online database found no contaminated sites for South County Airport.

9. HISTORIC, ARCHITECTURAL, ARCHEOLOGICAL, AND CULTURAL RESOURCES – Paragraph 304a and 304j.

According to the South County Airport Master Plan (July 2006), there are no known archaeological on the Airport. No existing structures will be altered by this project.

10. NOISE – Paragraph 304f.

Highway 101 is immediately adjacent to South County Airport to the east with rural residential and industrial uses to the east of Highway 101. Rural residential and agriculture border the Airport to the west. None of the projects will cause an increase in aircraft operations. The only increase in ambient noise levels would occur during construction.

11. SECONDARY (INDUCED) IMPACTS – Paragraphs 304d & e.

The project is entirely on-airport. No businesses or homes will be relocated. The only off-airport effects would be temporary and associated with construction.

12. WATER QUALITY – Paragraph 304h.

The largest element of this project will consist of repairs to existing asphalt. However, new pavement would be added for access road construction. No unusual circumstances are known to exist that would necessitate unusual water quality mitigation measures. The best available technology will be applied when constructing the access road in order to prevent erosion or other water quality impacts. A SWPP will be prepared prior to construction.

13. WETLANDS - Paragraph 304c.

According to a search of the U.S. Fish and Wildlife Wetlands Inventory on May 21, 2010, no wetlands exist on the project site. The nearest wetland is Llagas Creek which is located adjacent to the Airport across Murphy Avenue.

14. WILD AND SCENIC RIVERS – Paragraph 304c. (AZ, CA & NV only)

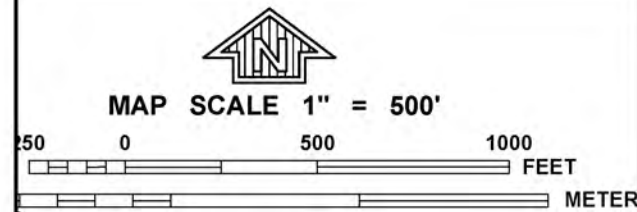
The Airport is not located near a Wild and Scenic River. The closest Wild and Scenic River is the Merced River approximately 50 nautical miles away.

**EXTRAORDINARY CIRCUMSTANCES EVALUATION INFORMATION SUBMITTAL
FOR CATEGORICAL EXCLUSION OF AIRPORT PROJECTS**

15. OTHER CONSIDERATIONS – Paragraphs 304d, 304i, 304j, and 304k.

Because the projects consist of maintenance activities and new elements similar to existing facilities, it is not anticipated to be controversial on environmental grounds.

X:\19431-00\07001\Env\South County CATEX\South_County_CATEX.rev.docx



NFIP PANEL 0628H

FIRM
FLOOD INSURANCE RATE MAP
SANTA CLARA COUNTY,
CALIFORNIA
AND INCORPORATED AREAS

PANEL 628 OF 830
(SEE MAP INDEX FOR FIRM PANEL LAYOUT)

CONTAINS:

COMMUNITY	NUMBER	PANEL	SUFFIX
MORGAN HILL, CITY OF	060346	0628	H
SANTA CLARA COUNTY	060337	0628	H

Notice to User: The Map Number shown below should be used when placing map orders; the Community Number shown above should be used on insurance applications for the subject community.

MAP NUMBER
06085C0628H

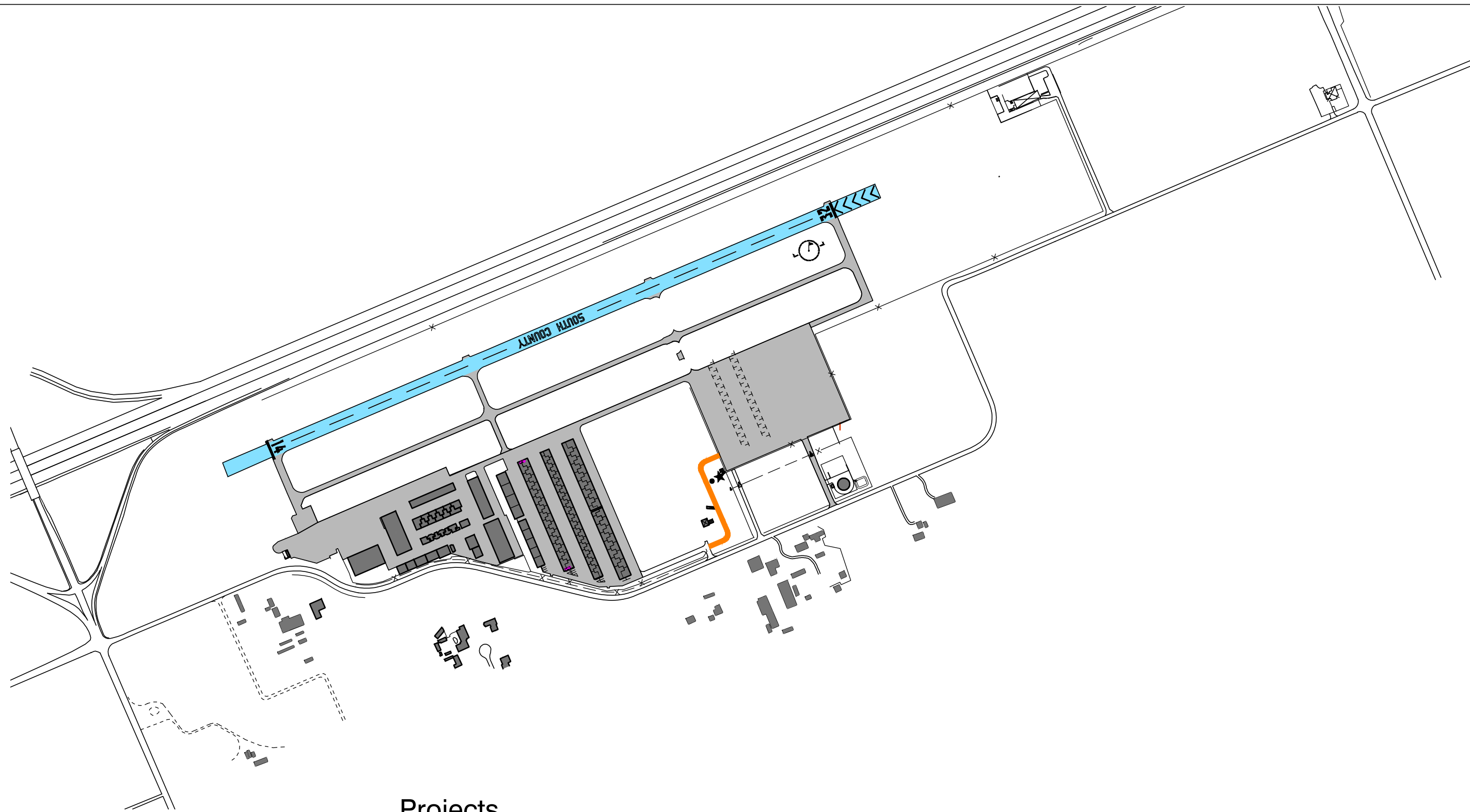
EFFECTIVE DATE
MAY 18, 2009

Federal Emergency Management Agency



JOINS PANEL 0629

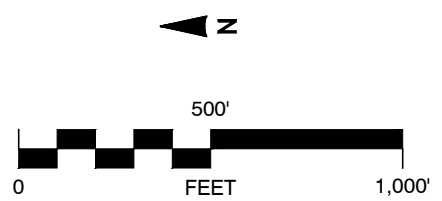
This is an official copy of a portion of the above referenced flood map. It was extracted using F-MIT On-Line. This map does not reflect changes or amendments which may have been made subsequent to the date on the title block. For the latest product information about National Flood Insurance Program flood maps check the FEMA Flood Map Store at www.msc.fema.gov

C:\Users\6701me\appdata\local\temp\AcPublish_3876\SCA_Grant_App_Graphics.dwg May 26, 2010 - 10:18am



Projects

-  Rehabilitate Pavement on Runway 14-32
-  Construct Hangar Access Road



Source: Mead & Hunt, Inc. (May 2010)

Figure 1
Projects
South County Airport